



Briercliff Park Master Plan

Community Input Meeting,
September 1, 2022

Meeting Agenda

- 1) Housekeeping
- 2) Project Team
- 3) Project Scope & Timeline
- 4) Current Site
- 5) Conceptual Rendering
- 6) Splashpad Options
- 7) Q/A



Housekeeping Rules

- ✓ If you are joining by phone, please replace your phone number with your name
- ✓ All attendees are muted and video is currently disabled
- ✓ Staff is available to answer questions in the chat
- ✓ Q/A will open up at the end of the presentation. Please use Raise Hand Icon
- ✓ Video is being recorded
- ✓ Presentation and project information will be posted to www.discussdenton.com

Project Staff



Parks and Recreation Staff

John Whitmore

Park Planning Manager

Chris Escoto

Park Planner

Fince Espinoza

Assistant Director Park Planning & Operations

Additional City Staff

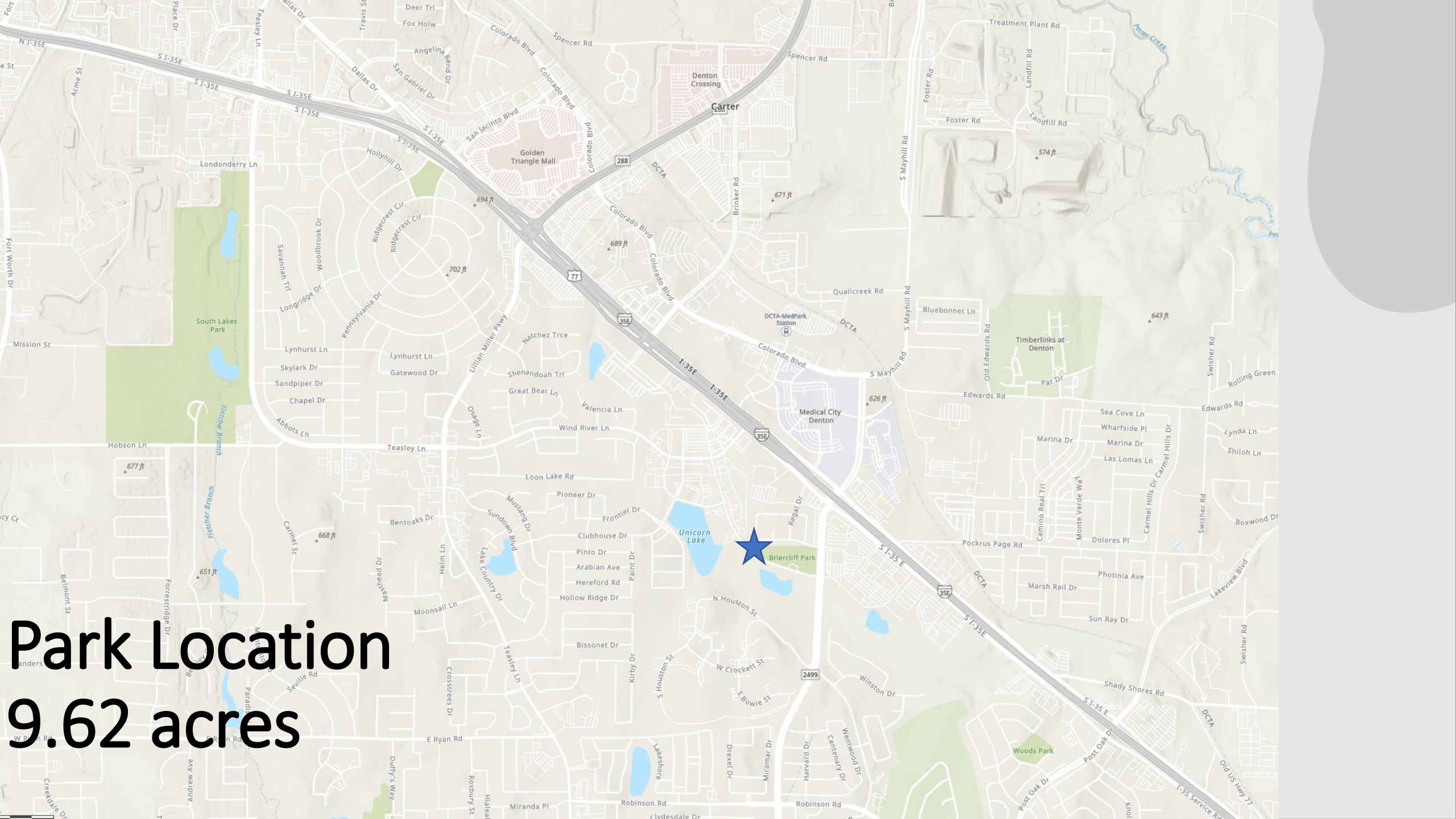
Development Services Review Team (Engineering, Planning, Environmental, Fire, Transportation, Real Estate, Electrical, W/W

Monica Martin
Consultant, McAdams Co.
Aquatics Program Area Manager


Eric P. Wilhite, AICP, ASLA
Thomas Klinko
Director, Open Spaces
Aquatics Maintenance Supervisor

Jameson Pinson RLA, ASLA
Gary Packard
Director, Landscape Architecture
Director of Parks and Recreation

Ron Stewart, RLA, ASLA
Senior Landscape Architect, Planning + Design

A detailed street map of Denton, Texas, showing the location of Briercliff Park. The map features major highways I-35E and US-77, and local roads like Colorado Blvd and S Mayhill Rd. Briercliff Park is marked with a blue star in the center of the map, situated between Unicorn Lake to the west and Medical City Denton to the east. Other landmarks include South Lakes Park to the northwest, Timberlinks at Denton to the northeast, and various residential streets and commercial areas. The map also shows elevation points and the DCTA (Denton County Transportation Authority) station.

Park Location
9.62 acres



Key Scope Components

- Parks, Recreation, Trails System Master Plan adopted March 1, 2022
 - Trails
 - Shade
 - Restrooms
 - Sprayground
- Briercliff Park Scope Improvements
 - Extension of trail & parking lot
 - Restroom
 - Accessible sprayground
 - Enhanced landscaping

Project Timeline



Existing Amenities



- Playground (scheduled replacement 2024)
- Basketball Court
- Soccer Field
- Multi-Purpose Field
- Pavilion
- Trail (.27 miles)
- Parking Lot
- Park furnishings (benches, tables, water fountain)

Proposed Conceptual Plan

*No funding identified

3

1

4

2

1. Accessible Sprayground (3200 Sq.ft)
2. Restroom Facility
3. Trail Extension
4. New Playground w/shade





SMALL
(3-5 GPM)
(2' 5" - 3' 8")



HALF SPLASH

①



TRIPLE BIT

②



TWINKLE TWIST

③



SPLIT PEA

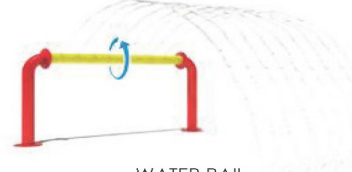
④

MEDIUM
(25-50 GPM)
(4' 3" - 8' 4")



WATER RINGS

①



WATER RAIL

②



WATER WAY

③



SUN SHOWER

④

LARGE
(32-250 GPM)



SHIMMER SHEET

①



UNDER UMBRELLA

②



SPLASH TOWER

③



WEEPING WATER

④

Exercise: Review the following 3D Renderings to make choices on desired amenities through the following survey, <https://forms.office.com/r/Qmn62DD6ia>

Preliminary Conceptual Rendering. This is not the final design.
Splashpad amenities are featured for representation of scale and for public input.
Image represents various features, not all will be included in final design.



Preliminary Conceptual Rendering. This is not the final design.
Splashpad amenities are featured for representation of scale and for public input.
Image represents various features, not all will be included in final design.



Preliminary Conceptual Rendering. This is not the final design.
Splashpad amenities are featured for representation of scale and for public input.
Image represents various features, not all will be included in final design.



Preliminary Conceptual Rendering. This is not the final design.
Splashpad amenities are featured for representation of scale and for public input.
Image represents various features, not all will be included in final design.



Preliminary Conceptual Rendering. This is not the final design.
Splashpad amenities are featured for representation of scale and for public input.
Image represents various features, not all will be included in final design.



Survey



We want your feedback on sprayground components. Please go to the link below to take a short survey.

<https://forms.microsoft.com/r/Qmn62DD6ia>

For additional feedback, presentation, and future communication please go to

www.discussdenton.com

An aerial photograph of a park area. In the center, there is a colorful playground with a yellow slide and blue climbing structures. To the left of the playground is a green basketball court with red and white markings. Below the basketball court is a parking lot with several cars parked. A winding white path runs through the park, connecting the various areas. The park is surrounded by green grass and trees. In the background, there are residential houses and a street.

THANK YOU!

Questions, Comments,
Feedback, Concerns?